

# Vetatoppen Parking Area's Guide

The Rock has good friction, on some lines a bit too good. Has a nice mix of climbing styles like roof, traverse, balancy flatt face climb and a super nice slopy lip traverse.

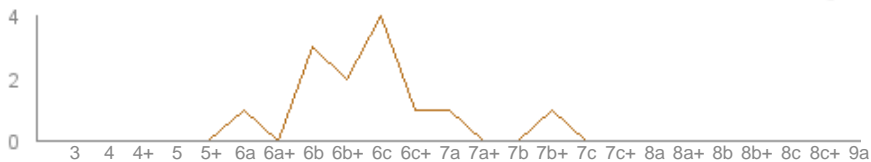
## Directions

Veta toppen is a small hill in between Sarpsborg/Aarum and Fredrikstad/Borge. When you drive from Fredrikstad you follow the Riksvei 110 towards Sweden. Take of on too riksvei 532 and after 100m take the small road to the right. Follow this road up through some houses and the forrest. You'll end up on a dirt road, and soon you'll have a clearing on the left. Park the car in too the left on the clearing, and start walking :)

## History

This is an New Area that was discovered by Asgeir Larsen, and Developed/explored by Louis Sæther, Espen Samuelsen, Frode Uteng, Per Øyvind Skjærvold and Christer Marqvardsen Amundsen.

## Grade Spectrum



## Rock Type

Granit

## Season

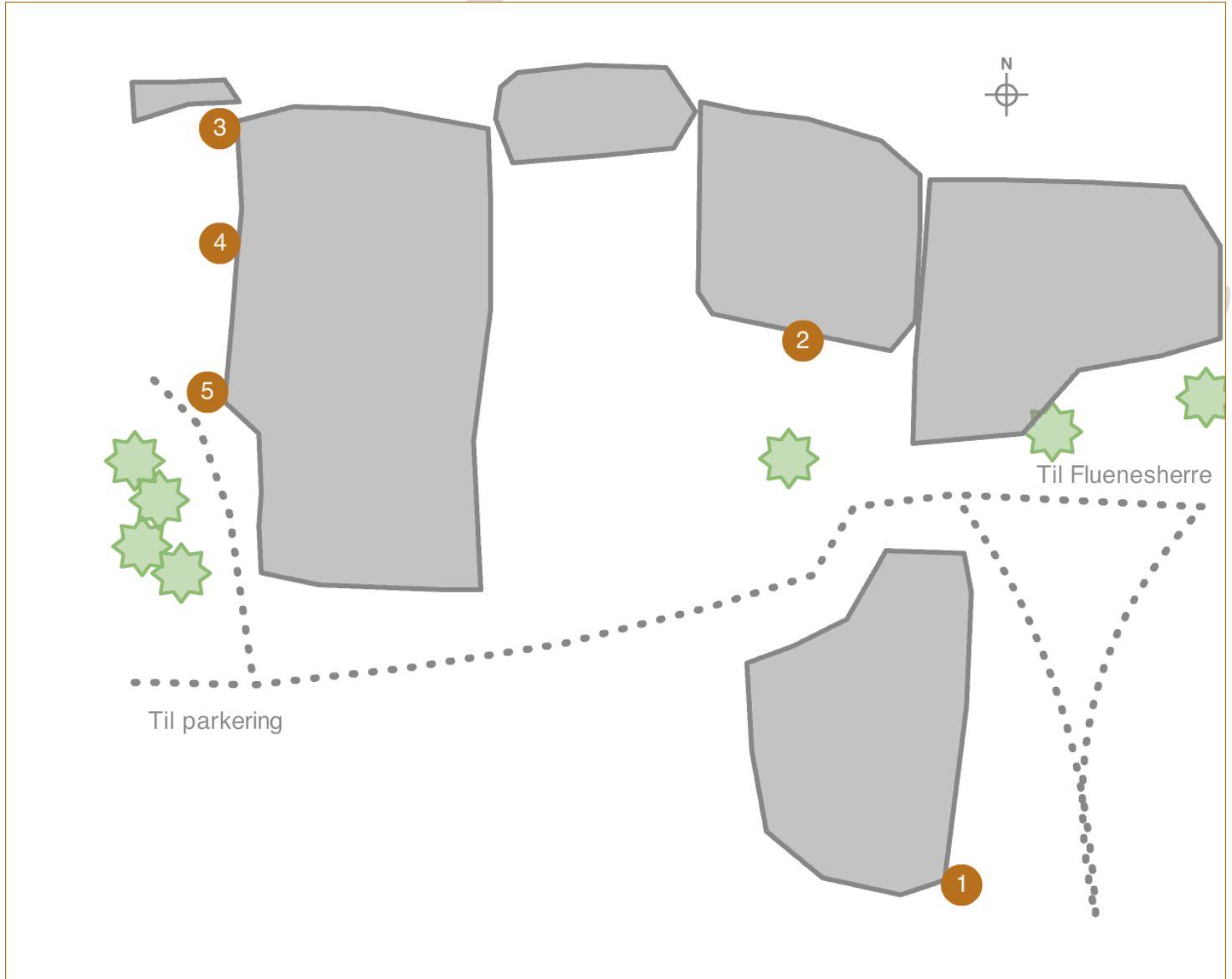
Spring and Autom, In the summer and late spring the mosquitos eat you up.

## Grotta

område med en hule med 3 fine bulder, et fett sva og noen andre mulige linjer



# Grotta's Problems And Topo



## Problems

1. DÃfÂ\_gnflue  
Angle

6a

☆☆☆☆☆



2. FontFlue  
Angle Height

6c

☆☆☆☆☆



3. Tuborg

6b



4. Carlsberg

6c



Start på "nesa" under henget. Klatre rett ut, rundt leppa

Angle    Height



5. Heineken

6b+



Start under henget. Klatre ut mot høyre på gode tak, og rett opp.

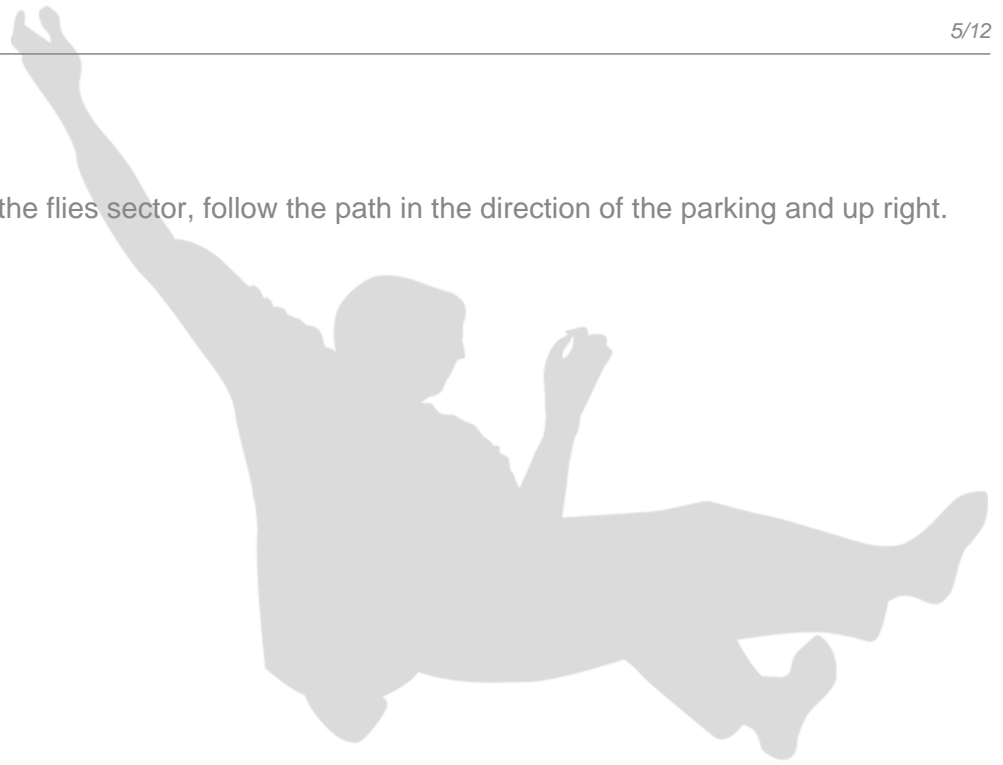
Angle



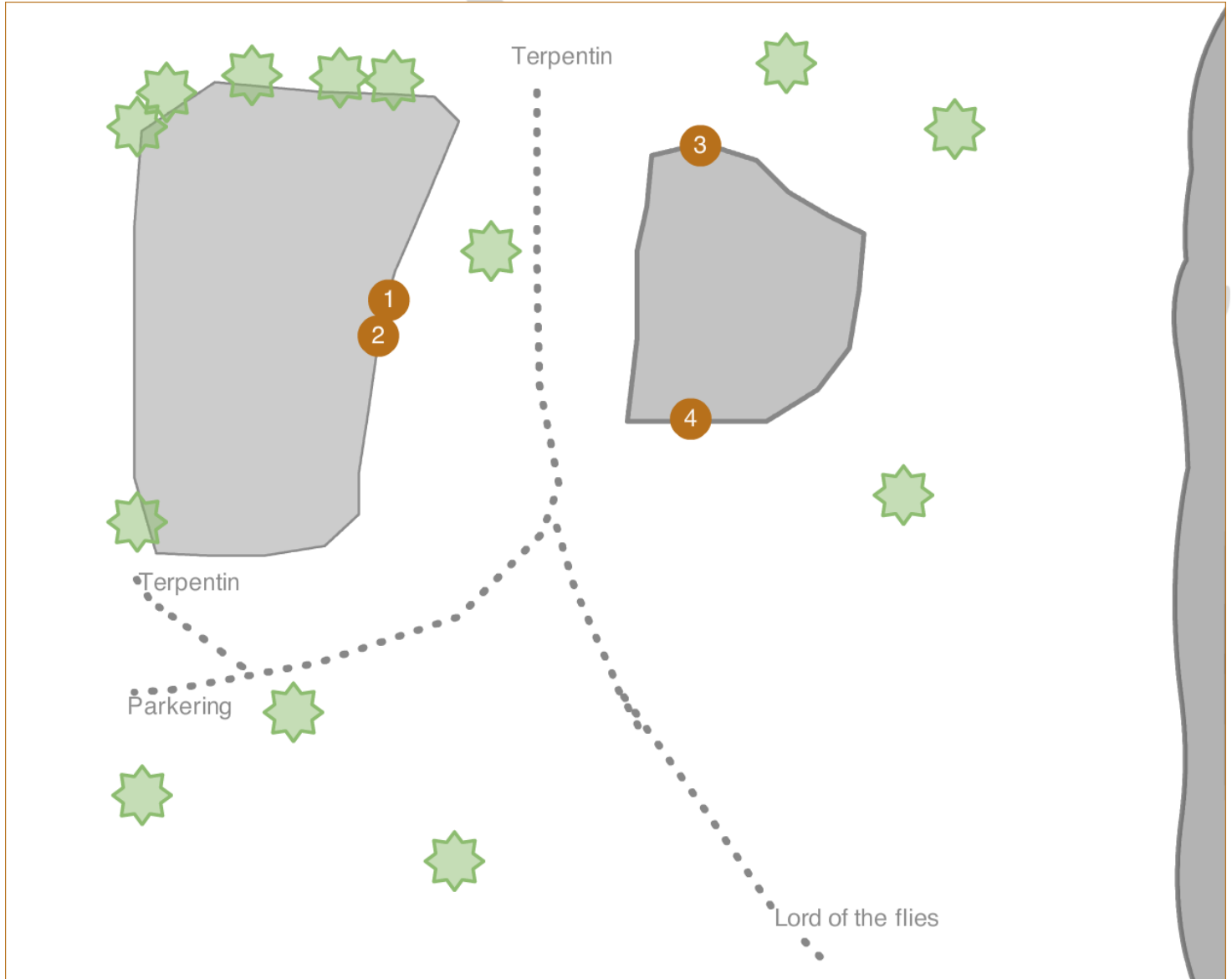
## KIÃ,fta

### Approach



From the roof boulders in the lord of the flies sector, follow the path in the direction of the parking and up right.



# KIÅ,fta's Problems And Topo




## Problems


- |  |           |              |
|--|-----------|--------------|
| <p>1. Har du hud har du lov<br/>Start in low jug, traverse right</p>   | <p>6b</p> | <p>☆☆☆☆☆</p> |
| <p>Angle    Height</p> <div style="display: flex; justify-content: space-around;"> <div style="border: 1px solid black; padding: 2px; text-align: center;">  <p>Vertical</p> </div> <div style="border: 1px solid black; padding: 2px; text-align: center;">  <p>Average</p> </div> </div> |           |              |
| <p>2. Grovis traversen<br/>Start in low jug. Finish with slopercatch right</p>   | <p>6c</p> | <p>★★★★☆</p> |

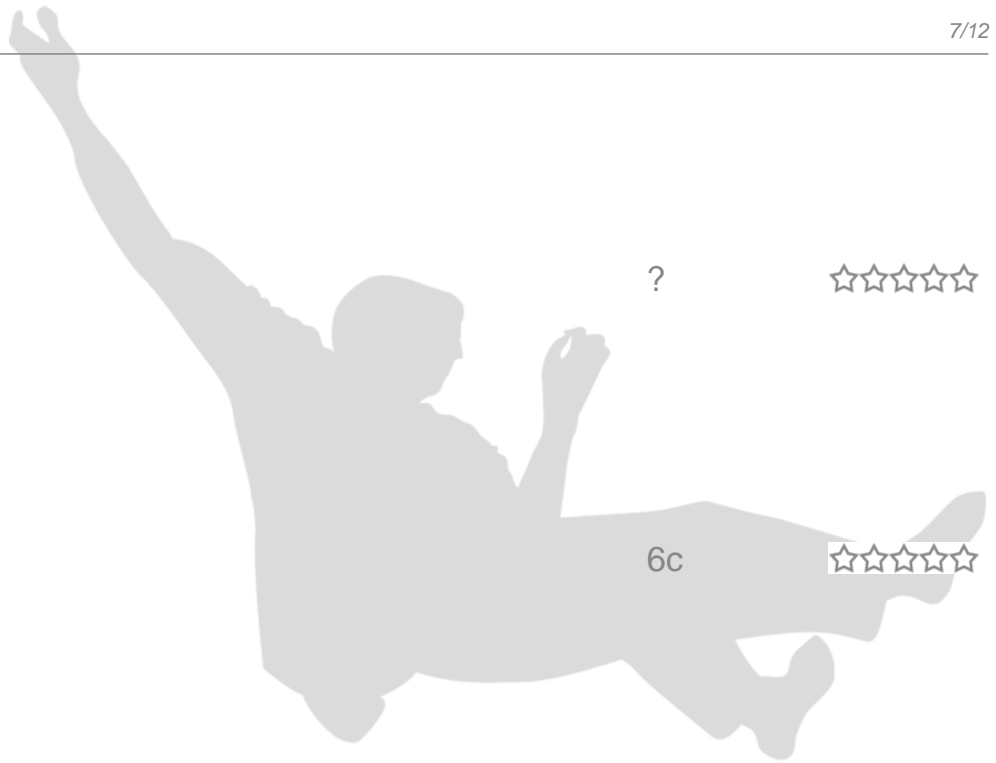
Angle	Height
	
Vertical	Average

3. Ryggproblemer  
Sitstart under stone

Angle	Height
	
Overhang	Short

4. SlåfÅ¸ deg ned  
Wery low start

Angle	Height
	
Vertical	Short



?



6c



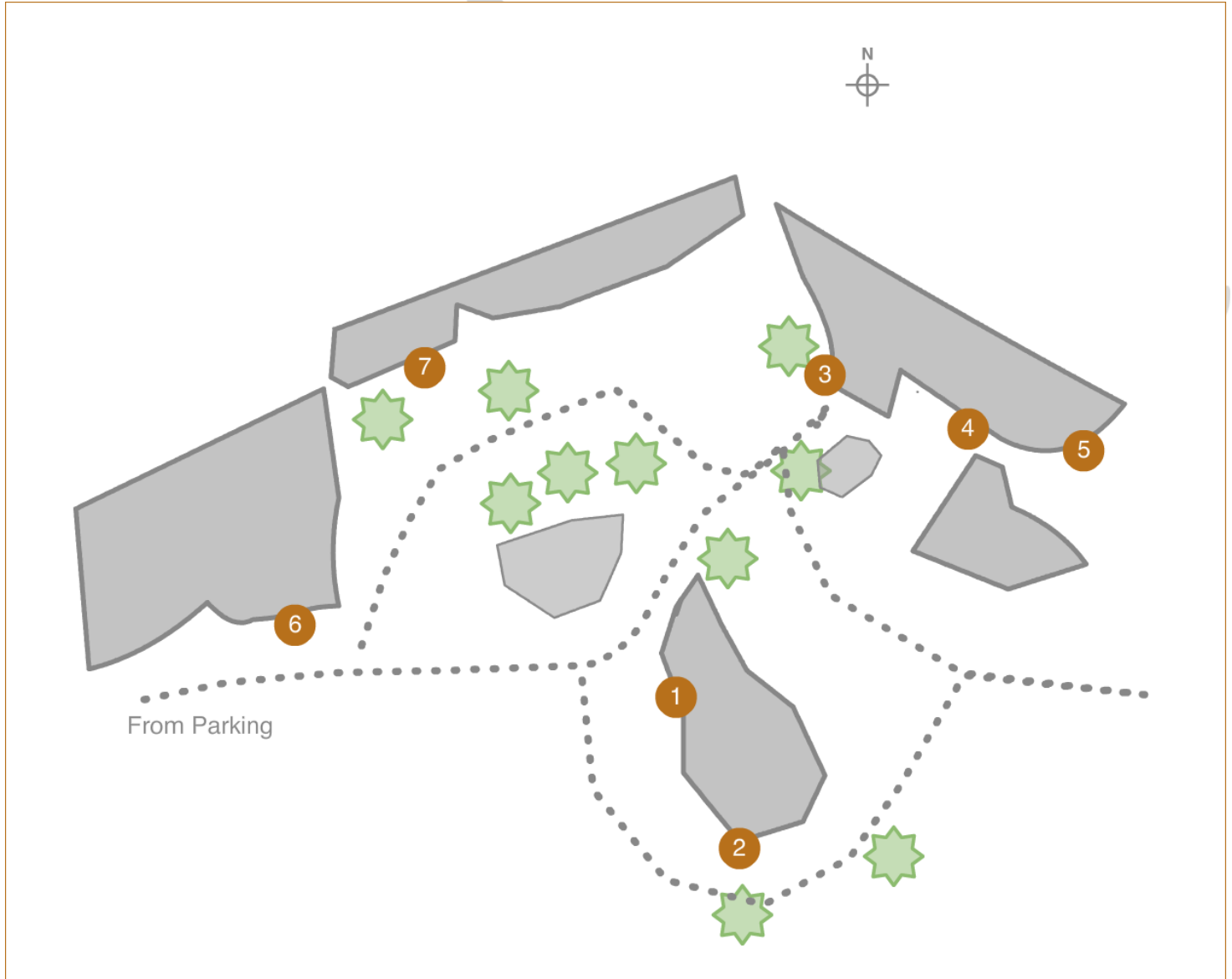
## Lord Of The Flies

### Approach

Short walk through deforested area and up a slightly sloping granite hillside.

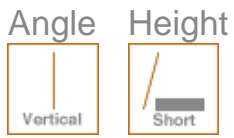


# Lord Of The Flies's Problems And Topo



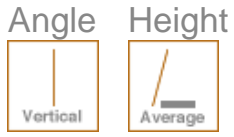
## Problems

- |  |                       |
|--|-----------------------|
| <p>1. Unnamed Problem 1<br/>                 Sitstart under the stone on good holds. Top out!</p> <p>Angle    Height</p> <div style="display: flex; gap: 10px;"> <div style="border: 1px solid black; padding: 2px; text-align: center;"> <br/>                     Overhang                 </div> <div style="border: 1px solid black; padding: 2px; text-align: center;"> <br/>                     Short                 </div> </div> | <p>6c+      ★★☆☆☆</p> |
| <p>2. Fluesmekker / Fly swatter<br/>                 Nice slapper problem</p>  | <p>6b+      ★★☆☆☆</p> |



- 3. Lord of the Flies / Fluenes Herre  
Sit start down to the left, Nice vertical Climb, sustained.

7a ★★★★★



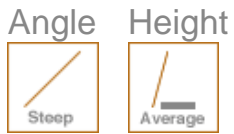
- 4. Prosjekt 2

? ☆☆☆☆☆

- 5. Prosjekt 3

? ☆☆☆☆☆

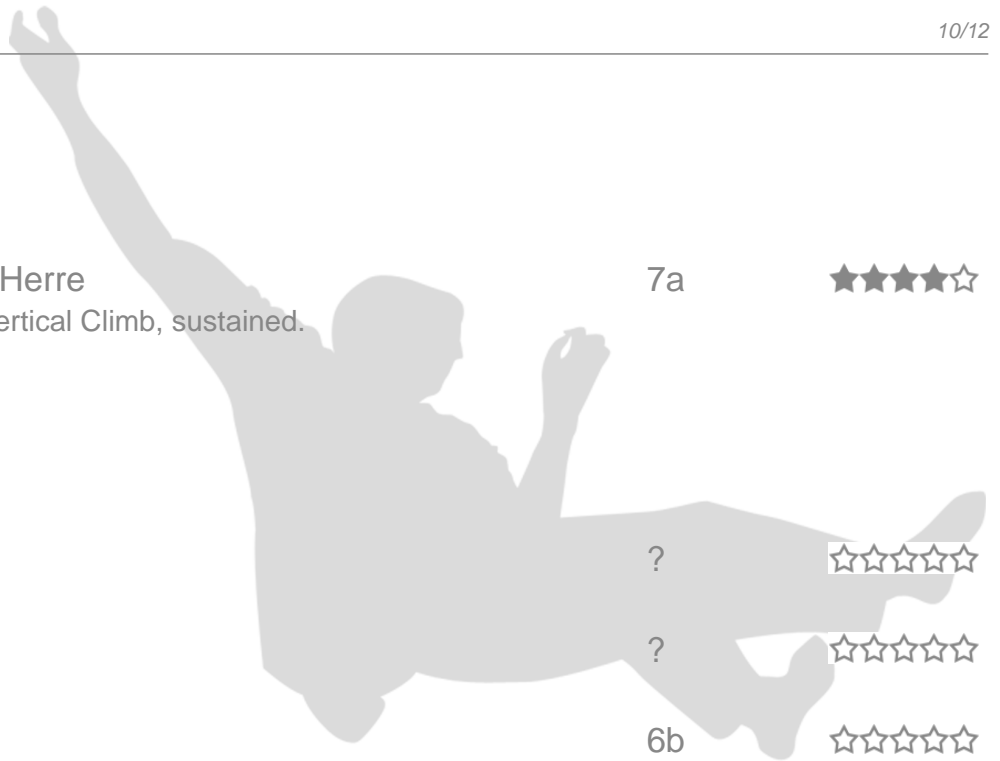
- 6. Spyflue



6b ☆☆☆☆☆

- 7. Prosjekt

? ☆☆☆☆☆




## Terpentin

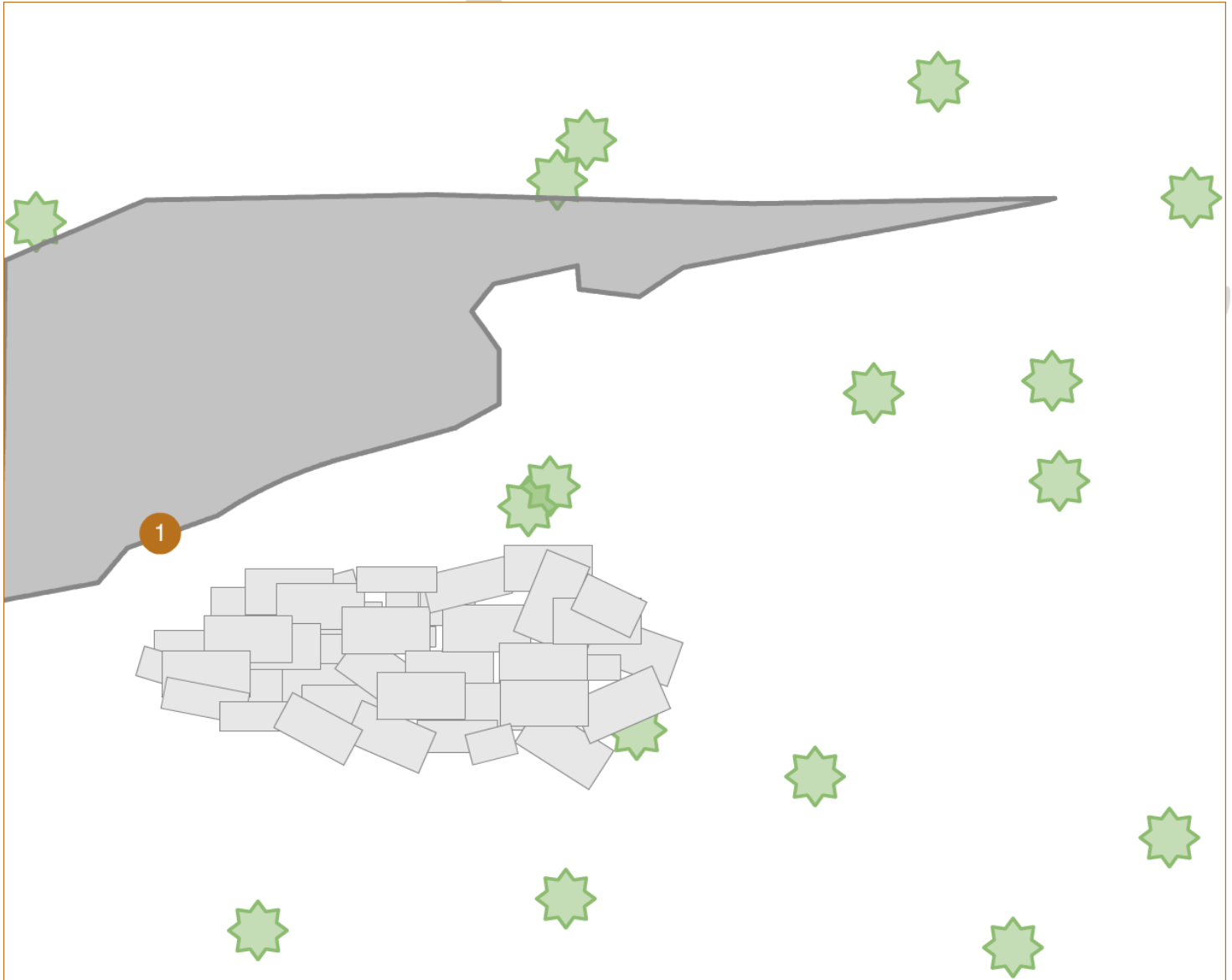
One awesome overhanging stone!

### Approach

From the parkingspot, walk up the hill. Hold left. You know your'e there when you see it!



# Terpentin's Problems And Topo



## Problems

1. Terpentin

7b+

☆☆☆☆☆

Standingstart. Follow the egg, top out on ledge! Dont forget pads and good spotters!

Angle    Height

